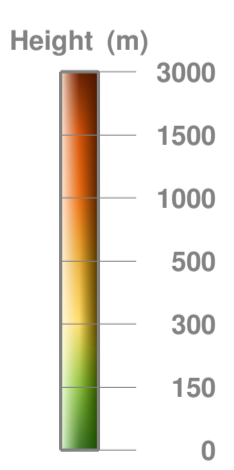
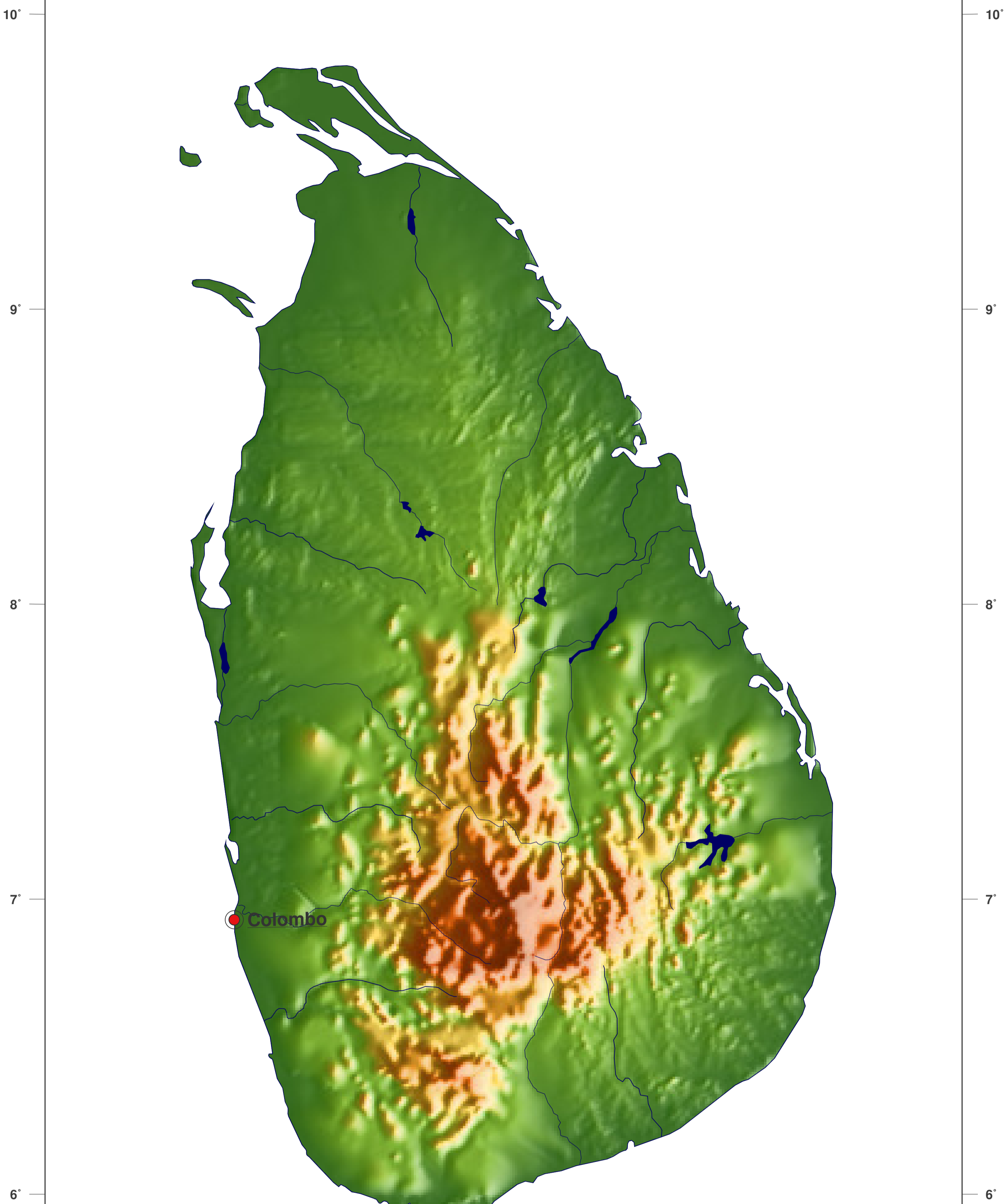



# Sri Lanka: shaded height and relief map

79°30'      80°00'      80°30'      81°00'      81°30'      82°00'



79°30'      80°00'      80°30'      81°00'      81°30'      82°00'



**GINKGO  
MAPS**

**Map-License:**

This map is licensed under the CC-BY-3.0 (<http://creativecommons.org/licenses/by/3.0/deed.en>). Please cite the GinkgoMaps-project and link back (<http://www.ginkgomaps.com>).

**Parameter and used data:**

Map Projection: Lambert (equal area); Map Center: lat 7.87°; lon 80.77°; vector data: Natural Earth ([www.naturalearthdata.com](http://www.naturalearthdata.com)) and GSHHG ([www.soest.hawaii.edu/pwessel/gshhg](http://www.soest.hawaii.edu/pwessel/gshhg)); raster data: Geoware ([www.geoware-online.com](http://www.geoware-online.com)).